
















Start: 151 W Moon Valley Dr
Phoenix, AZ 85023-6264, US

End: 350 N Arizona Ave
Chandler, AZ 85225-4578, US

Notes:



Directions	Distance
Total Est. Time: 46 minutes Total Est. Distance: 36.67 miles	
 1: Start out going EAST on W MOON VALLEY DR toward N HANA MAUI DR.	0.3 miles
 2: Turn RIGHT onto N MEDINAN DR.	<0.1 miles
 3: Turn LEFT onto E WINGED FOOT RD.	0.3 miles
 4: Turn RIGHT onto N 7TH ST.	0.5 miles
 5: Turn LEFT onto E THUNDERBIRD RD.	1.7 miles
 6: Stay STRAIGHT to go onto E CACTUS RD.	1.5 miles
 7: Merge onto AZ-51 S.	9.9 miles
 8: Take the AZ-202-LOOP E exit.	0.8 miles
 9: Merge onto AZ-202 LOOP E.	8.6 miles
 10: Take the AZ-101-LOOP S exit- EXIT 9.	0.6 miles
 11: Merge onto AZ-101 LOOP S.	7.9 miles
 12: Take EXIT 60 toward CHANDLER BLVD.	0.3 miles
 13: Merge onto N PRICE RD.	0.1 miles



14: Turn LEFT onto W CHANDLER BLVD.

3.0 miles



15: Turn LEFT onto N ARIZONA AVE / AZ-87.

0.2 miles



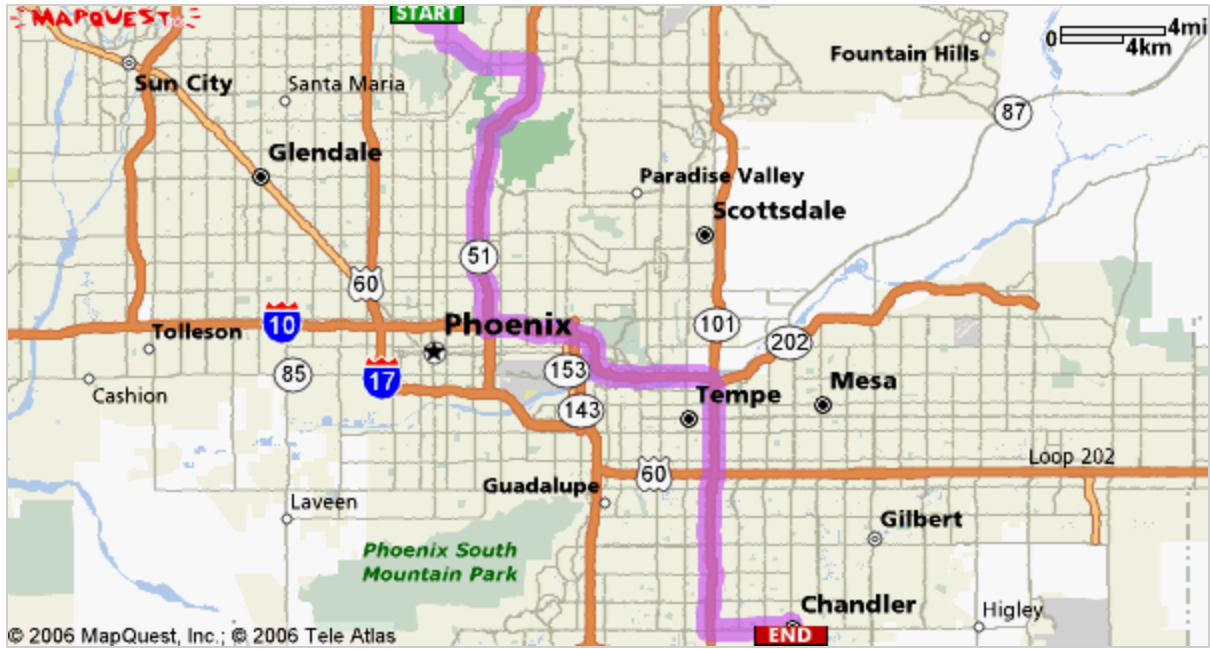
16: End at **350 N Arizona Ave**
Chandler, AZ 85225-4578, US

Total Est. Time: 46 minutes

Total Est. Distance: 36.67 miles



Tylenol GoTabs. Fast pain relief for people on the go.



Start:
151 W Moon Valley Dr
Phoenix, AZ 85023-6264, US

End:
350 N Arizona Ave
Chandler, AZ 85225-4578, US



All rights reserved. Use Subject to License/Copyright
These directions are informational only. No representation is made or warranty given as to their content, road conditions or route usability or expeditiousness. User assumes all risk of use. MapQuest and its suppliers assume no responsibility for any loss or delay resulting from such use.